NOTES

1. ALL DIMENSIONS IN METRES UNLESS STATED OTHERWISE.
2. DO NOT SCALE FROM THIS DRAWING. USE ONLY PRINTED DIMENSIONS.
3. THE PROPOSED WORKS SHOWN ARE ILLUSTRATIVE ONLY AND WILL BE SUBJECT TO CHANGE AS PART OF DETAILED DESIGN DEVELOPMENT. ANY CHANGES WILL BE LIMITED TO BEING WITHIN THE ORDER LIMITS AND ANY OTHER CONSTRAINTS INCLUDED IN THE DEVELOPMENT CONSENT ORDER.

LEGEND

- Order Limits
- Proposed cable corridor
- Proposed solar panels and associated infrastructure
- Proposed substation, BESS and solar
- Proposed substation and solar
- Site of existing Brinsworth substation
- Long Lane 400kV substation
- Existing Public Rights of Way
- Existing hedgerows to be retained and enhanced
- Existing vegetation
- Proposed hedgerows
- Proposed hedgerows with trees
- Proposed scattered trees
- Proposed species-rich grassland seed mix
- Proposed tussock and grassland seed mix
- Areas retained and enhanced for biodiversity

SHEET PLAN

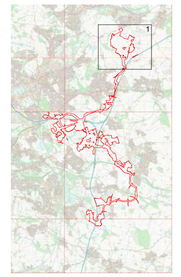

Illustrative Masterplan
Sheet 1 of 7
Whitestone Solar Farm
Scale: 1: 7500 @ A1

Sources: Esri, TomTom, Garmin, FAO, NOAA, USGS, © OpenStreetMap contributors, and the GIS User Community. Reproduced from Ordnance Survey digital map data © Crown copyright 2026. All rights reserved. License number 0000848182

NOTES

1. ALL DIMENSIONS IN METRES UNLESS STATED OTHERWISE.
2. DO NOT SCALE FROM THIS DRAWING. USE ONLY PRINTED DIMENSIONS.
3. THE PROPOSED WORKS SHOWN ARE ILLUSTRATIVE ONLY AND WILL BE SUBJECT TO CHANGE AS PART OF DETAILED DESIGN DEVELOPMENT. ANY CHANGES WILL BE LIMITED TO BEING WITHIN THE ORDER LIMITS AND ANY OTHER CONSTRAINTS INCLUDED IN THE DEVELOPMENT CONSENT ORDER.

LEGEND

- Order Limits
- Proposed cable corridor
- Proposed solar panels and associated infrastructure
- Proposed substation, BESS and solar
- Proposed substation and solar
- Site of existing Brinsworth substation
- Long Lane 400kV substation
- Existing Public Rights of Way
- Existing hedgerows to be retained and enhanced
- Existing vegetation
- Proposed hedgerows
- Proposed hedgerows with trees
- Proposed scattered trees
- Proposed species-rich grassland seed mix
- Proposed tussock and grassland seed mix
- Areas retained and enhanced for biodiversity

SHEET PLAN



Illustrative Masterplan
Sheet 2 of 7
Whitestone Solar Farm
Scale: 1: 7500 @ A1

0 500m

Sources: Esri, TomTom, Garmin, FAO, NOAA, USGS, © OpenStreetMap contributors, and the GIS User Community. Reproduced from Ordnance Survey digital map data © Crown copyright 2026. All rights reserved. License number 0000848182

NOTES

1. ALL DIMENSIONS IN METRES UNLESS STATED OTHERWISE.
2. DO NOT SCALE FROM THIS DRAWING. USE ONLY PRINTED DIMENSIONS.
3. THE PROPOSED WORKS SHOWN ARE ILLUSTRATIVE ONLY AND WILL BE SUBJECT TO CHANGE AS PART OF DETAILED DESIGN DEVELOPMENT. ANY CHANGES WILL BE LIMITED TO BEING WITHIN THE ORDER LIMITS AND ANY OTHER CONSTRAINTS INCLUDED IN THE DEVELOPMENT CONSENT ORDER.

LEGEND

- Order Limits
- Proposed cable corridor
- Proposed solar panels and associated infrastructure
- Proposed substation, BESS and solar
- Proposed substation and solar
- Site of existing Brinsworth substation
- Long Lane 400kV substation
- Existing Public Rights of Way
- Existing hedgerows to be retained and enhanced
- Existing vegetation
- Proposed hedgerows
- Proposed hedgerows with trees
- Proposed scattered trees
- Proposed species-rich grassland seed mix
- Proposed tussock and grassland seed mix
- Areas retained and enhanced for biodiversity

SHEET PLAN

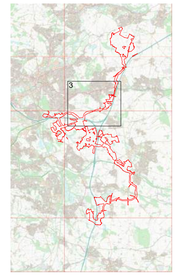

Illustrative Masterplan
Sheet 3 of 7
Whitestone Solar Farm
Scale: 1: 7500 @ A1

0 500m

Sources: Esri, TomTom, Garmin, FAO, NOAA, USGS, © OpenStreetMap contributors, and the GIS User Community. Reproduced from Ordnance Survey digital map data © Crown copyright 2026. All rights reserved. License number 0000848182

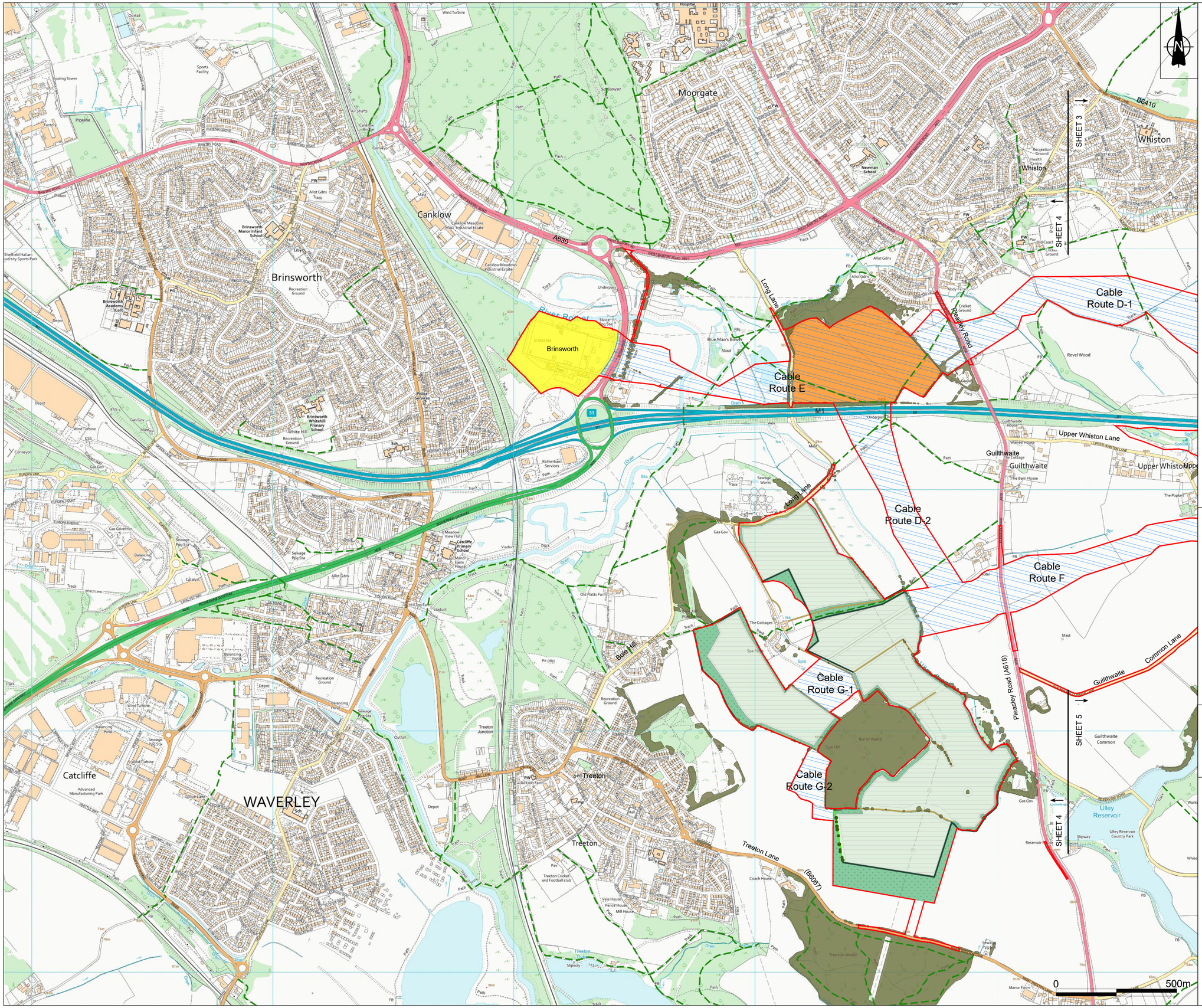

NOTES

1. ALL DIMENSIONS IN METRES UNLESS STATED OTHERWISE.
2. DO NOT SCALE FROM THIS DRAWING. USE ONLY PRINTED DIMENSIONS.
3. THE PROPOSED WORKS SHOWN ARE ILLUSTRATIVE ONLY AND WILL BE SUBJECT TO CHANGE AS PART OF DETAILED DESIGN DEVELOPMENT. ANY CHANGES WILL BE LIMITED TO BEING WITHIN THE ORDER LIMITS AND ANY OTHER CONSTRAINTS INCLUDED IN THE DEVELOPMENT CONSENT ORDER.

LEGEND

- Order Limits
- Proposed cable corridor
- Proposed solar panels and associated infrastructure
- Proposed substation, BESS and solar
- Proposed substation and solar
- Site of existing Brinsworth substation
- Long Lane 400kV substation
- Existing Public Rights of Way
- Existing hedgerows to be retained and enhanced
- Existing vegetation
- Proposed hedgerows
- Proposed hedgerows with trees
- Proposed scattered trees
- Proposed species-rich grassland seed mix
- Proposed tussock and grassland seed mix
- Areas retained and enhanced for biodiversity

SHEET PLAN

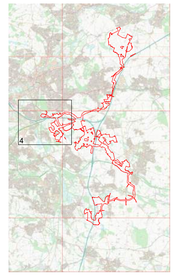

Illustrative Masterplan
Sheet 4 of 7
Whitestone Solar Farm
Scale: 1: 7500 @ A1

Sources: Esri, TomTom, Garmin, FAO, NOAA, USGS, © OpenStreetMap contributors, and the GIS User Community. Reproduced from Ordnance Survey digital map data © Crown copyright 2026. All rights reserved. License number 0000848182

NOTES

1. ALL DIMENSIONS IN METRES UNLESS STATED OTHERWISE.
2. DO NOT SCALE FROM THIS DRAWING. USE ONLY PRINTED DIMENSIONS.
3. THE PROPOSED WORKS SHOWN ARE ILLUSTRATIVE ONLY AND WILL BE SUBJECT TO CHANGE AS PART OF DETAILED DESIGN DEVELOPMENT. ANY CHANGES WILL BE LIMITED TO BEING WITHIN THE ORDER LIMITS AND ANY OTHER CONSTRAINTS INCLUDED IN THE DEVELOPMENT CONSENT ORDER.

LEGEND

- Order Limits
- Proposed cable corridor
- Proposed solar panels and associated infrastructure
- Proposed substation, BESS and solar
- Proposed substation and solar
- Site of existing Brinsworth substation
- Long Lane 400kV substation
- Existing Public Rights of Way
- Existing hedgerows to be retained and enhanced
- Existing vegetation
- Proposed hedgerows
- Proposed hedgerows with trees
- Proposed scattered trees
- Proposed species-rich grassland seed mix
- Proposed tussock and grassland seed mix
- Areas retained and enhanced for biodiversity

SHEET PLAN



Illustrative Masterplan
Sheet 5 of 7
Whitestone Solar Farm
Scale: 1: 7500 @ A1

Sources: Esri, TomTom, Garmin, FAO, NOAA, USGS, © OpenStreetMap contributors, and the GIS User Community. Reproduced from Ordnance Survey digital map data © Crown copyright 2026. All rights reserved. License number 0000848182

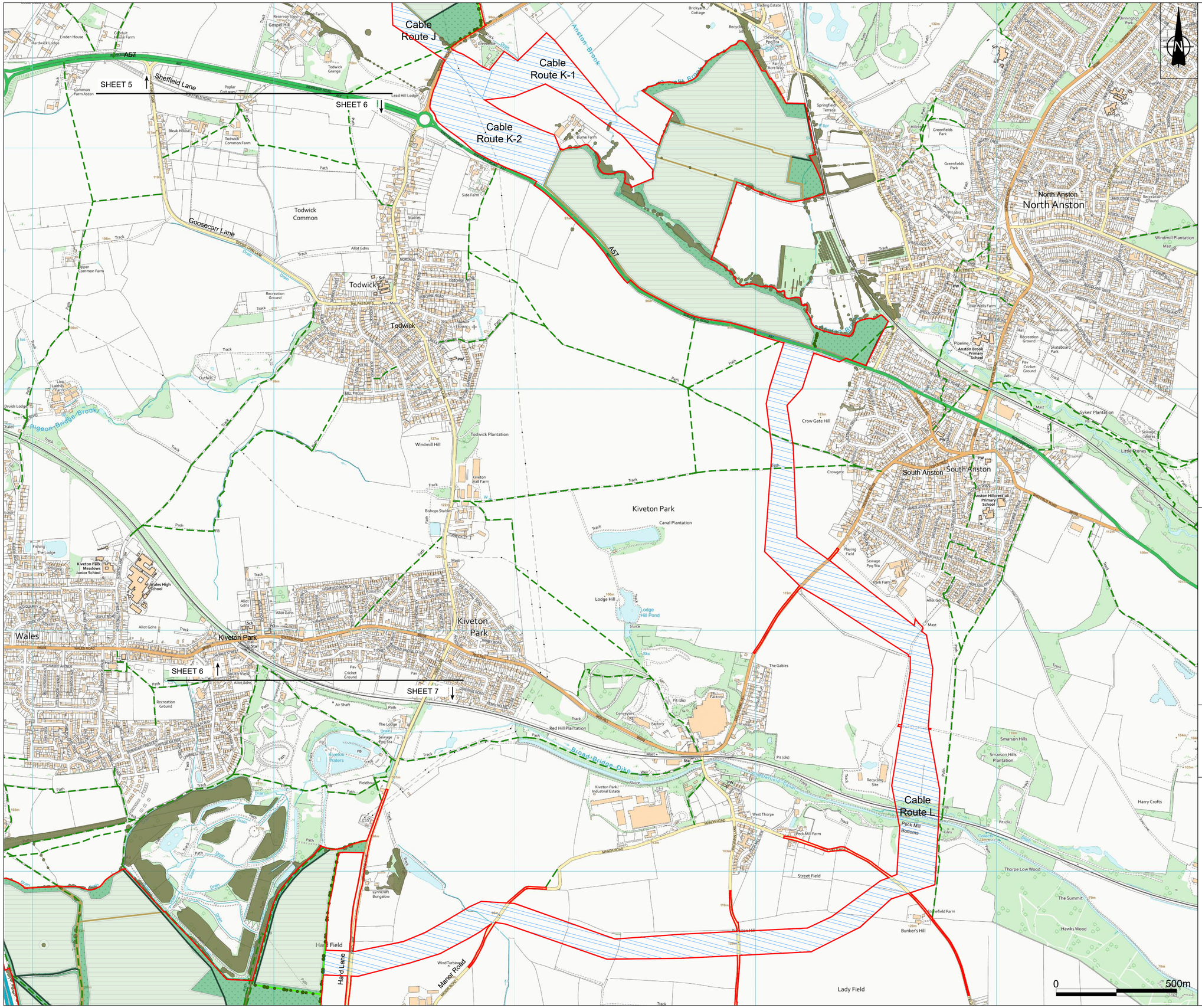

NOTES

1. ALL DIMENSIONS IN METRES UNLESS STATED OTHERWISE.
2. DO NOT SCALE FROM THIS DRAWING. USE ONLY PRINTED DIMENSIONS.
3. THE PROPOSED WORKS SHOWN ARE ILLUSTRATIVE ONLY AND WILL BE SUBJECT TO CHANGE AS PART OF DETAILED DESIGN DEVELOPMENT. ANY CHANGES WILL BE LIMITED TO BEING WITHIN THE ORDER LIMITS AND ANY OTHER CONSTRAINTS INCLUDED IN THE DEVELOPMENT CONSENT ORDER.

LEGEND

- Order Limits
- Proposed cable corridor
- Proposed solar panels and associated infrastructure
- Proposed substation, BESS and solar
- Proposed substation and solar
- Site of existing Brinsworth substation
- Long Lane 400kV substation
- Existing Public Rights of Way
- Existing hedgerows to be retained and enhanced
- Existing vegetation
- Proposed hedgerows
- Proposed hedgerows with trees
- Proposed scattered trees
- Proposed species-rich grassland seed mix
- Proposed tussock and grassland seed mix
- Areas retained and enhanced for biodiversity

SHEET PLAN

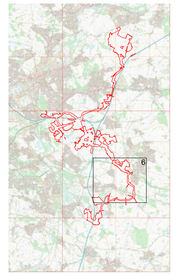

Illustrative Masterplan
Sheet 6 of 7
Whitestone Solar Farm
Scale: 1: 7500 @ A1

Sources: Esri, TomTom, Garmin, FAO, NOAA, USGS, © OpenStreetMap contributors, and the GIS User Community. Reproduced from Ordnance Survey digital map data © Crown copyright 2026. All rights reserved. License number 0000848182

NOTES

1. ALL DIMENSIONS IN METRES UNLESS STATED OTHERWISE.
2. DO NOT SCALE FROM THIS DRAWING. USE ONLY PRINTED DIMENSIONS.
3. THE PROPOSED WORKS SHOWN ARE ILLUSTRATIVE ONLY AND WILL BE SUBJECT TO CHANGE AS PART OF DETAILED DESIGN DEVELOPMENT. ANY CHANGES WILL BE LIMITED TO BEING WITHIN THE ORDER LIMITS AND ANY OTHER CONSTRAINTS INCLUDED IN THE DEVELOPMENT CONSENT ORDER.

LEGEND

- Order Limits
- Proposed cable corridor
- Proposed solar panels and associated infrastructure
- Proposed substation, BESS and solar
- Proposed substation and solar
- Site of existing Brinsworth substation
- Long Lane 400kV substation
- Existing Public Rights of Way
- Existing hedgerows to be retained and enhanced
- Existing vegetation
- Proposed hedgerows
- Proposed hedgerows with trees
- Proposed scattered trees
- Proposed species-rich grassland seed mix
- Proposed tussock and grassland seed mix
- Areas retained and enhanced for biodiversity

SHEET PLAN

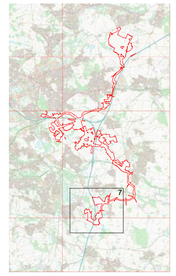

Illustrative Masterplan
Sheet 7 of 7
Whitestone Solar Farm
Scale: 1: 7500 @ A1

0 500m

Sources: Esri, TomTom, Garmin, FAO, NOAA, USGS, © OpenStreetMap contributors, and the GIS User Community. Reproduced from Ordnance Survey digital map data © Crown copyright 2026. All rights reserved. License number 0000848182