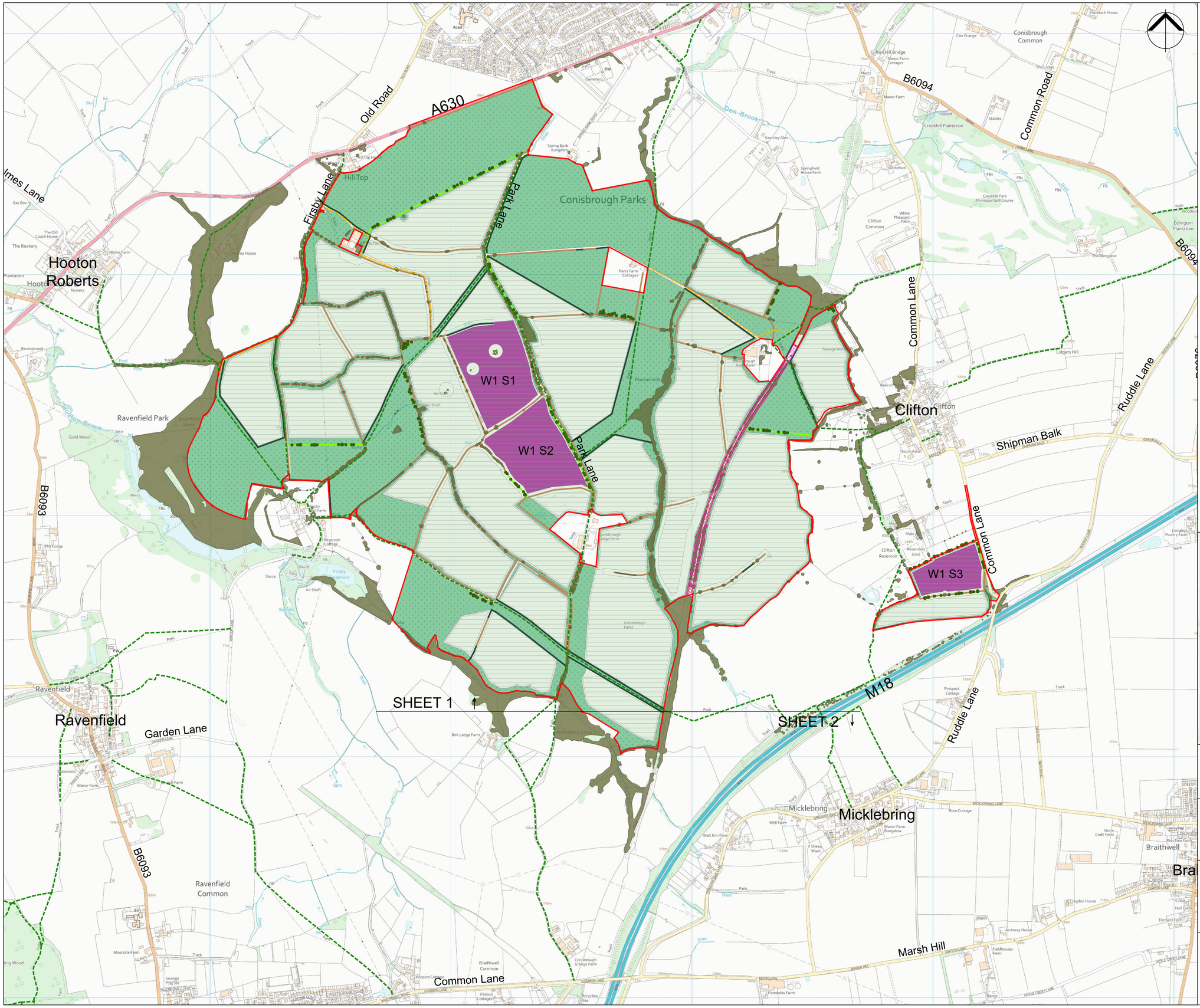

Key

- Order Limits
- Potential solar panels and associated infrastructure
- Potential landscape mitigation and enhancement areas
- Existing hedgerows to be retained and enhanced
- Existing vegetation
- Potential hedgerows
- Potential hedgerows with trees
- Potential scattered trees
- Shade tolerant seed mix (below solar panels)
- Existing Public Rights of Way
- Potential permissive paths
- Potential substation and BESS or solar panels
- Potential substation or solar panels
- Potential substation (no potential for solar panels)
- Proposed location for new National Grid substation at Brinsworth (Brinsworth B)
- Potential cable and vehicle crossing points
- WX SX — Substation reference
  WS1, 2, 3 = Whitestone 1, 2 and 3
  S = Satellite substation. P = Primary substation.

Disclaimer: The Proposed DCO Limits are indicative and subject to revision and change

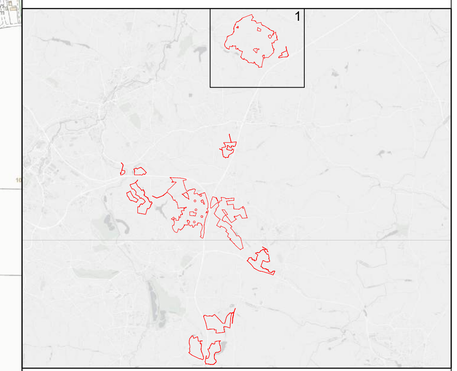

0 500m

SCALE: 1:7,500	VERSION: A01
SIZE: A1	DRAWN: IE
PROJECT: Whitestone Solar Farm	CHECKED: SG
DATE: 11/09/2025	APPROVED: SG

Indicative Mitigation Masterplan
Sheet 1 of 8
Whitestone Solar Farm

WHITESTONE solar farm

Sources: Esri, TomTom, Garmin, FAO, NOAA, USGS, © OpenStreetMap contributors, and the GIS User Community. Reproduced from Ordnance Survey digital map data © Crown copyright 2025. All rights reserved. License number 0000848182

Key

- Order Limits
- Potential solar panels and associated infrastructure
- Potential landscape mitigation and enhancement areas
- Existing hedgerows to be retained and enhanced
- Existing vegetation
- Potential hedgerows
- Potential hedgerows with trees
- Potential scattered trees
- Shade tolerant seed mix (below solar panels)
- Existing Public Rights of Way
- Potential permissive paths
- Potential substation and BESS or solar panels
- Potential substation or solar panels
- Potential substation (no potential for solar panels)
- Proposed location for new National Grid substation at Brinsworth (Brinsworth B)
- Potential cable and vehicle crossing points

WX SX — Substation reference
WS1, 2, 3 = Whitestone 1, 2 and 3
S = Satellite substation. P = Primary substation.

Disclaimer: The Proposed DCO Limits are indicative and subject to revision and change

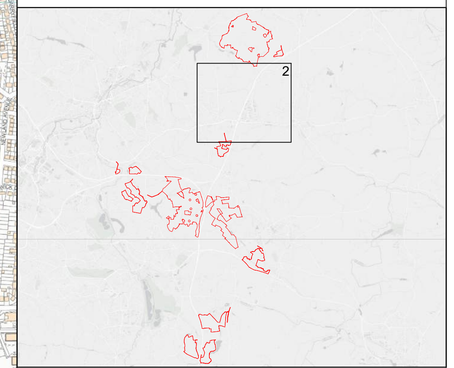

0 500m

SCALE: 1:7,500	VERSION: A01
SIZE: A1	DRAWN: IE
PROJECT: Whitestone Solar Farm	CHECKED: SG
DATE: 11/09/2025	APPROVED: SG

Indicative Mitigation Masterplan
Sheet 2 of 8
Whitestone Solar Farm

WHITESTONE solar farm

Sources: Esri, TomTom, Garmin, FAO, NOAA, USGS, © OpenStreetMap contributors, and the GIS User Community. Reproduced from Ordnance Survey digital map data © Crown copyright 2025. All rights reserved. License number 0000848182

Key

- Order Limits
- Potential solar panels and associated infrastructure
- Potential landscape mitigation and enhancement areas
- Existing hedgerows to be retained and enhanced
- Existing vegetation
- Potential hedgerows
- Potential hedgerows with trees
- Potential scattered trees
- Shade tolerant seed mix (below solar panels)
- Existing Public Rights of Way
- Potential permissive paths
- Potential substation and BESS or solar panels
- Potential substation or solar panels
- Potential substation (no potential for solar panels)
- Proposed location for new National Grid substation at Brinsworth (Brinsworth B)
- Potential cable and vehicle crossing points

WX SX — Substation reference
WS1, 2, 3 = Whitestone 1, 2 and 3
S = Satellite substation. P = Primary substation.

Disclaimer: The Proposed DCO Limits are indicative and subject to revision and change

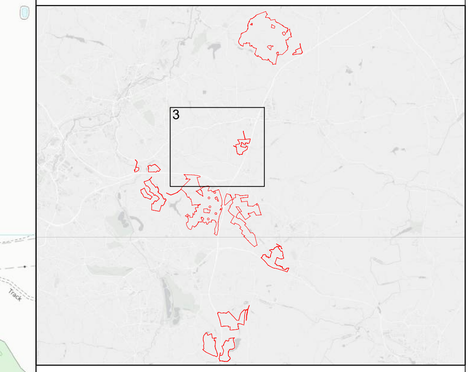

0 500m

SCALE: 1:7,500	VERSION: A01
SIZE: A1	DRAWN: IE
PROJECT: Whitestone Solar Farm	CHECKED: SG
DATE: 11/09/2025	APPROVED: SG

Indicative Mitigation Masterplan
Sheet 3 of 8
Whitestone Solar Farm

WHITESTONE solar farm

Sources: Esri, TomTom, Garmin, FAO, NOAA, USGS, © OpenStreetMap contributors, and the GIS User Community. Reproduced from Ordnance Survey digital map data © Crown copyright 2025. All rights reserved. License number 0000848182

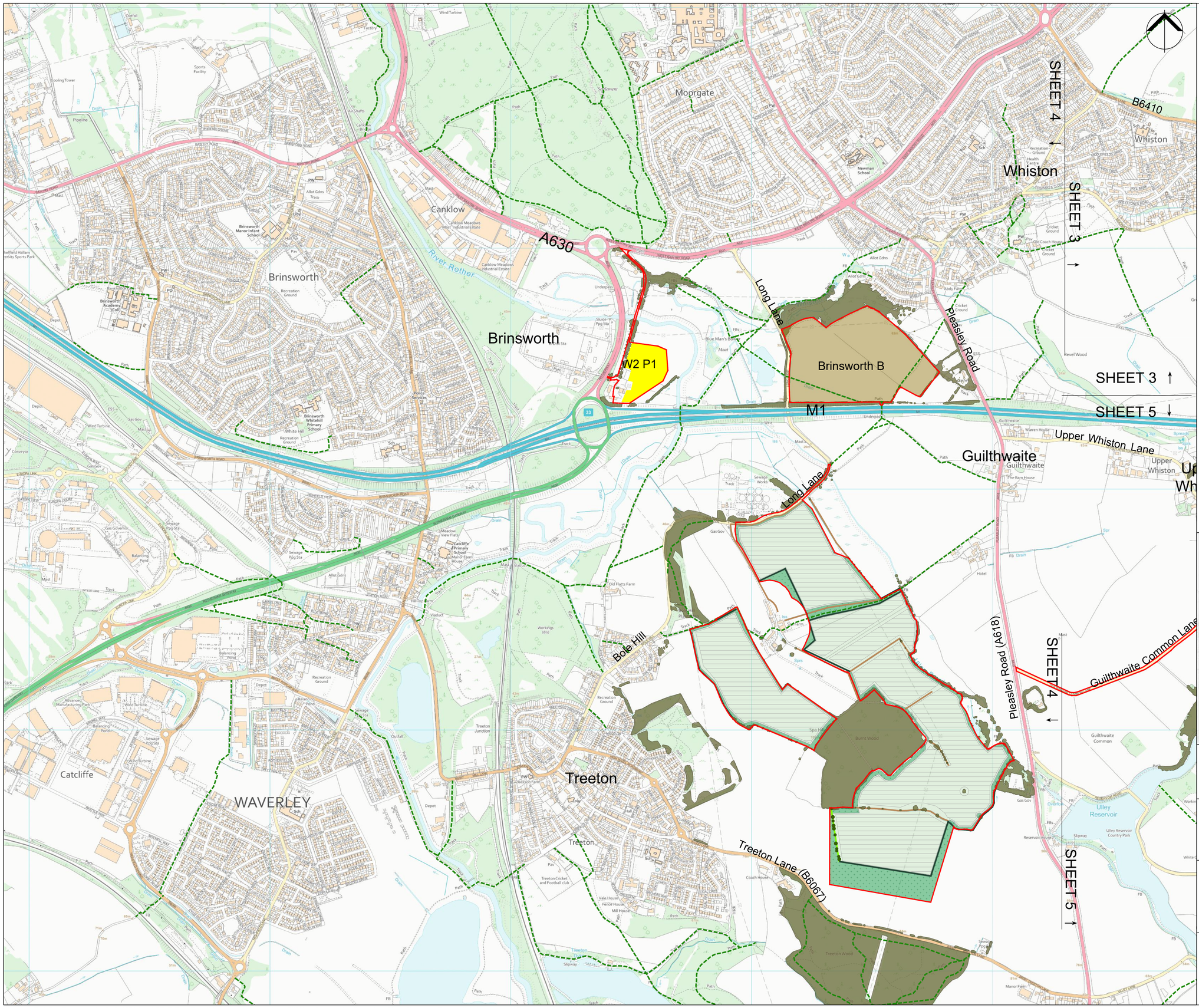

Key

- Order Limits
- Potential solar panels and associated infrastructure
- Potential landscape mitigation and enhancement areas
- Existing hedgerows to be retained and enhanced
- Existing vegetation
- Potential hedgerows
- Potential hedgerows with trees
- Potential scattered trees
- Shade tolerant seed mix (below solar panels)
- Existing Public Rights of Way
- Potential permissive paths
- Potential substation and BESS or solar panels
- Potential substation or solar panels
- Potential substation (no potential for solar panels)
- Proposed location for new National Grid substation at Brinsworth (Brinsworth B)
- Potential cable and vehicle crossing points

WX SX — Substation reference
WS1, 2, 3 = Whitestone 1, 2 and 3
S = Satellite substation. P = Primary substation.

Disclaimer: The Proposed DCO Limits are indicative and subject to revision and change

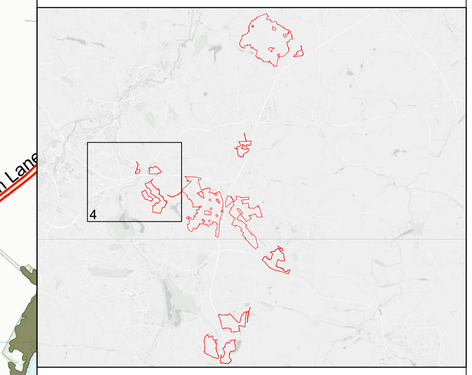

0 500m

SCALE: 1:7,500	VERSION: A01
SIZE: A1	DRAWN: IE
PROJECT: Whitestone Solar Farm	CHECKED: SG
DATE: 11/09/2025	APPROVED: SG

Indicative Mitigation Masterplan
Sheet 4 of 8
Whitestone Solar Farm

WHITESTONE solar farm

Sources: Esri, TomTom, Garmin, FAO, NOAA, USGS, © OpenStreetMap contributors, and the GIS User Community. Reproduced from Ordnance Survey digital map data © Crown copyright 2025. All rights reserved. License number 0000848182

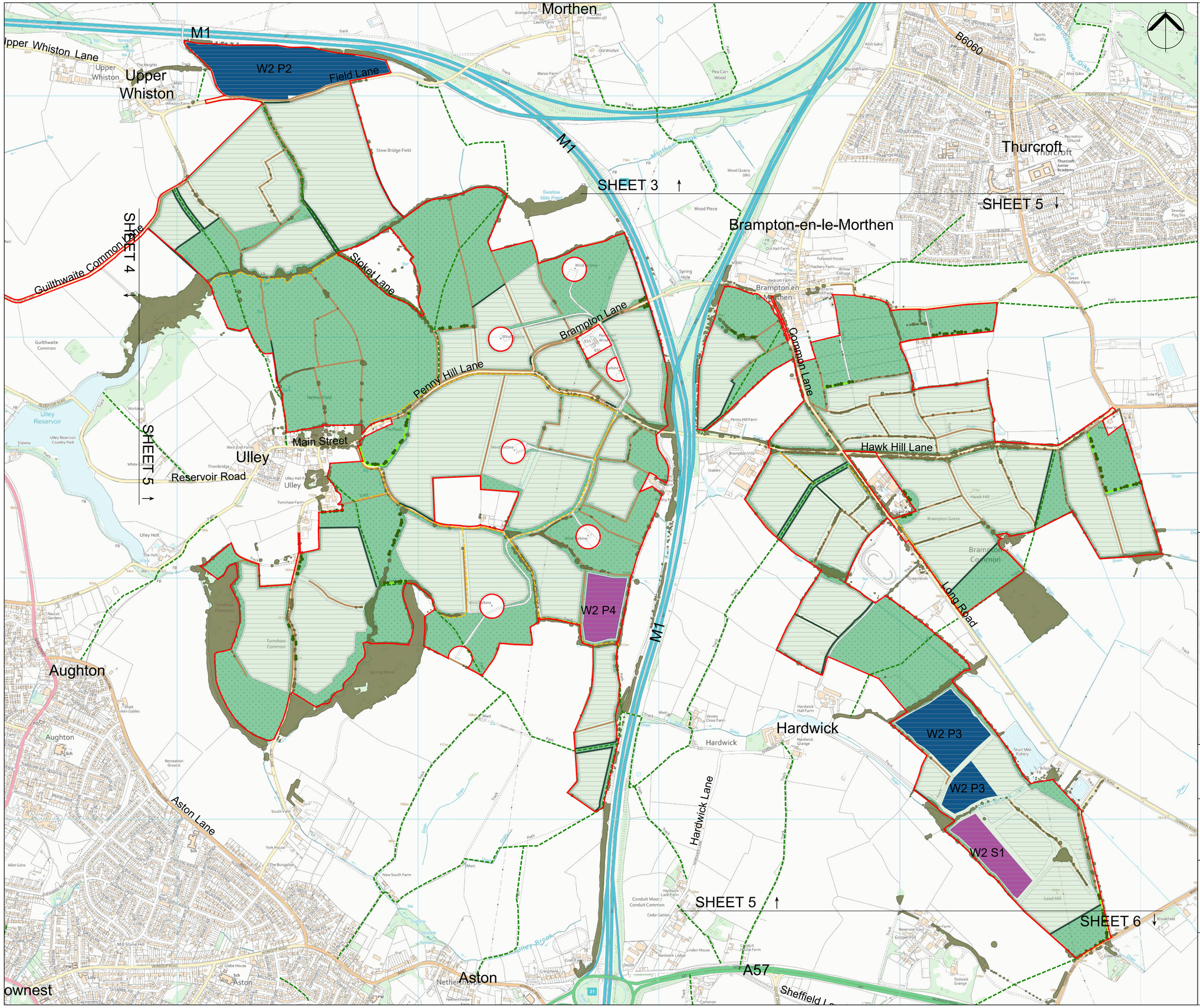

Sources: Esri, TomTom, Garmin, FAO, NOAA, USGS, © OpenStreetMap contributors, and the GIS User Community. Reproduced from Ordnance Survey digital map data © Crown copyright 2025. All rights reserved. License number 0000848182

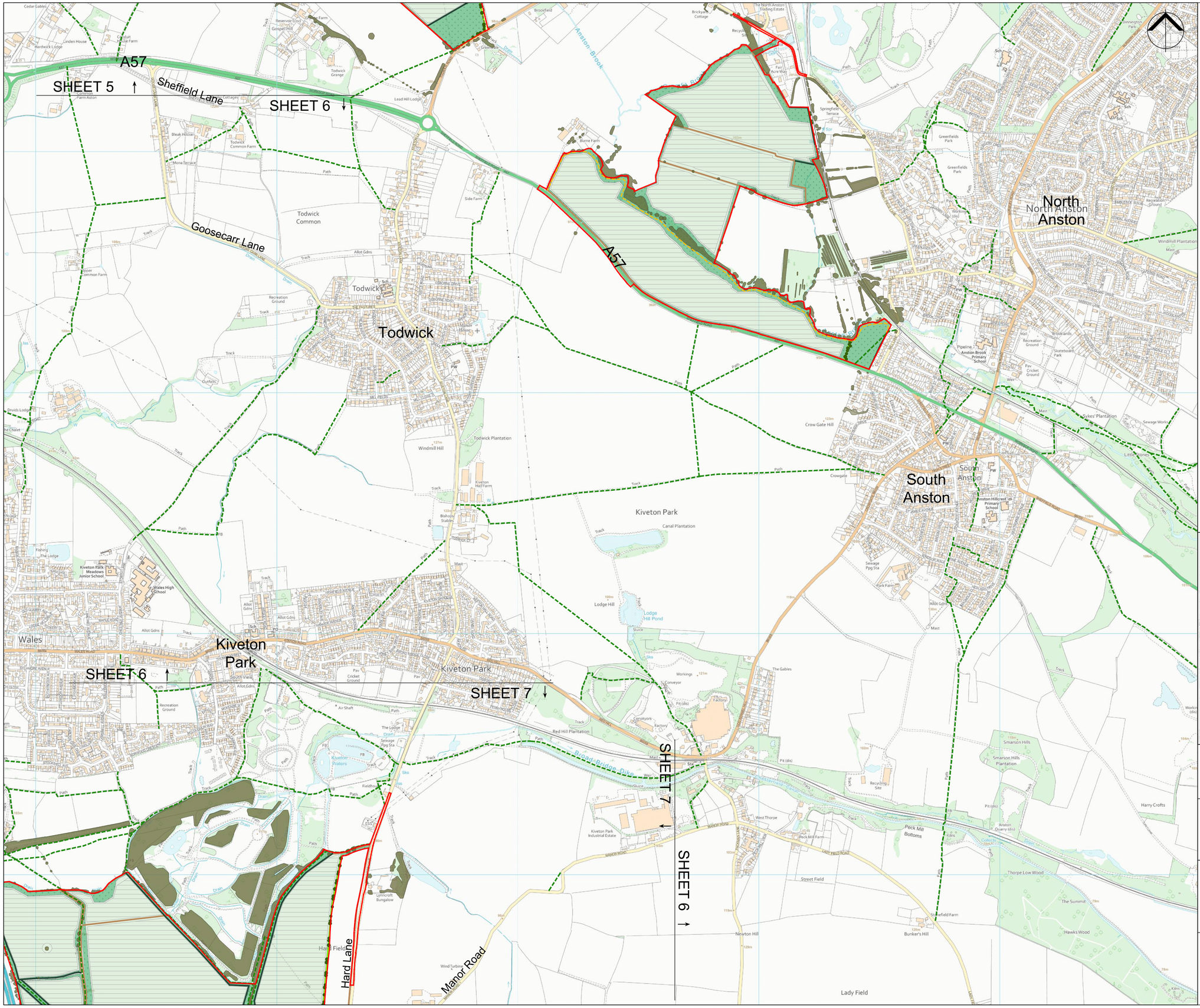

Key

- Order Limits
- Potential solar panels and associated infrastructure
- Potential landscape mitigation and enhancement areas
- Existing hedgerows to be retained and enhanced
- Existing vegetation
- Potential hedgerows
- Potential hedgerows with trees
- Potential scattered trees
- Shade tolerant seed mix (below solar panels)
- Existing Public Rights of Way
- Potential permissive paths
- Potential substation and BESS or solar panels
- Potential substation or solar panels
- Potential substation (no potential for solar panels)
- Proposed location for new National Grid substation at Brinsworth (Brinsworth B)
- Potential cable and vehicle crossing points

WX SX — Substation reference
WS1, 2, 3 = Whitestone 1, 2 and 3
S = Satellite substation. P = Primary substation.

Disclaimer: The Proposed DCO Limits are indicative and subject to revision and change

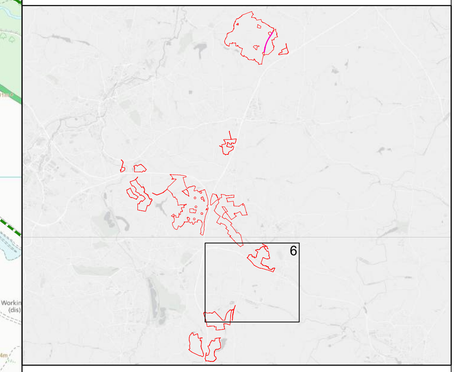

0 500m

SCALE: 1:7,500	VERSION: A01
SIZE: A1	DRAWN: IE
PROJECT: Whitestone Solar Farm	CHECKED: SG
DATE: 11/09/2025	APPROVED: SG

Indicative Mitigation Masterplan
Sheet 6 of 8
Whitestone Solar Farm

WHITESTONE solar farm

Sources: Esri, TomTom, Garmin, FAO, NOAA, USGS, © OpenStreetMap contributors, and the GIS User Community. Reproduced from Ordnance Survey digital map data © Crown copyright 2025. All rights reserved. License number 0000848182

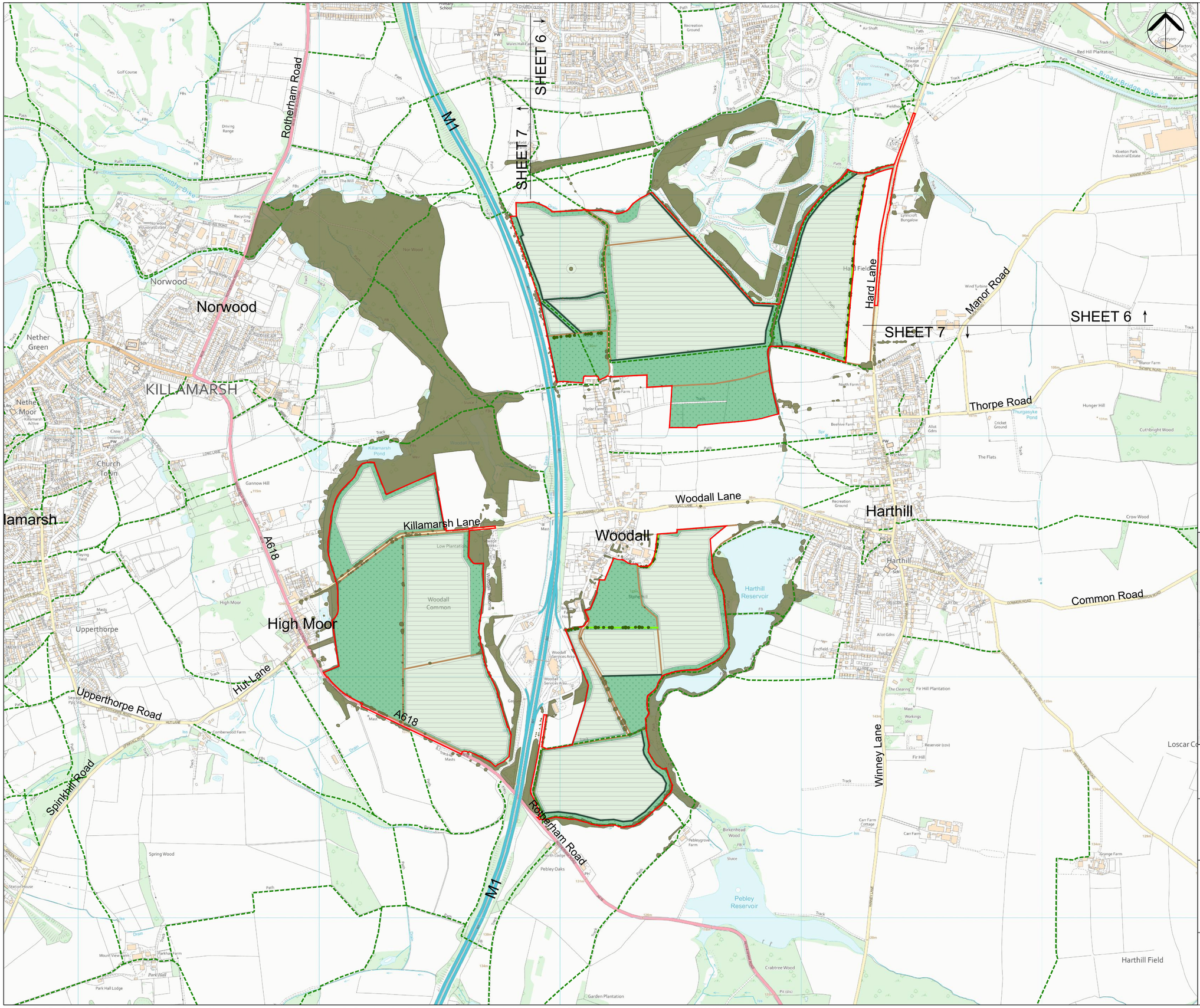

Key

- Order Limits
- Potential solar panels and associated infrastructure
- Potential landscape mitigation and enhancement areas
- Existing hedgerows to be retained and enhanced
- Existing vegetation
- Potential hedgerows
- Potential hedgerows with trees
- Potential scattered trees
- Shade tolerant seed mix (below solar panels)
- Existing Public Rights of Way
- Potential permissive paths
- Potential substation and BESS or solar panels
- Potential substation or solar panels
- Potential substation (no potential for solar panels)
- Proposed location for new National Grid substation at Brinsworth (Brinsworth B)
- Potential cable and vehicle crossing points
- WX SX — Substation reference WS1, 2, 3 = Whitestone 1, 2 and 3 S = Satellite substation. P = Primary substation.

Disclaimer: The Proposed DCO Limits are indicative and subject to revision and change

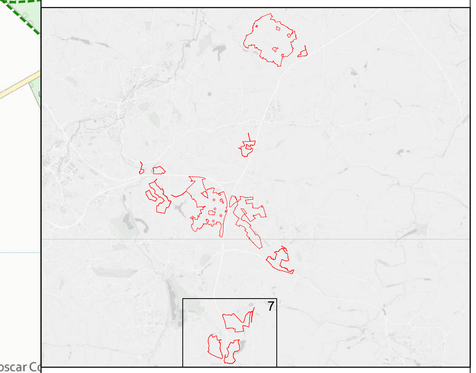

0 500m

SCALE: 1:7,500	VERSION: A01
SIZE: A1	DRAWN: IE
PROJECT: Whitestone Solar Farm	CHECKED: SG
DATE: 15/09/2025	APPROVED: SG

Indicative Mitigation Masterplan
Sheet 7 of 8
Whitestone Solar Farm

WHITESTONE solar farm

Sources: Esri, TomTom, Garmin, FAO, NOAA, USGS, © OpenStreetMap contributors, and the GIS User Community. Reproduced from Ordnance Survey digital map data © Crown copyright 2025. All rights reserved. License number 0000848182

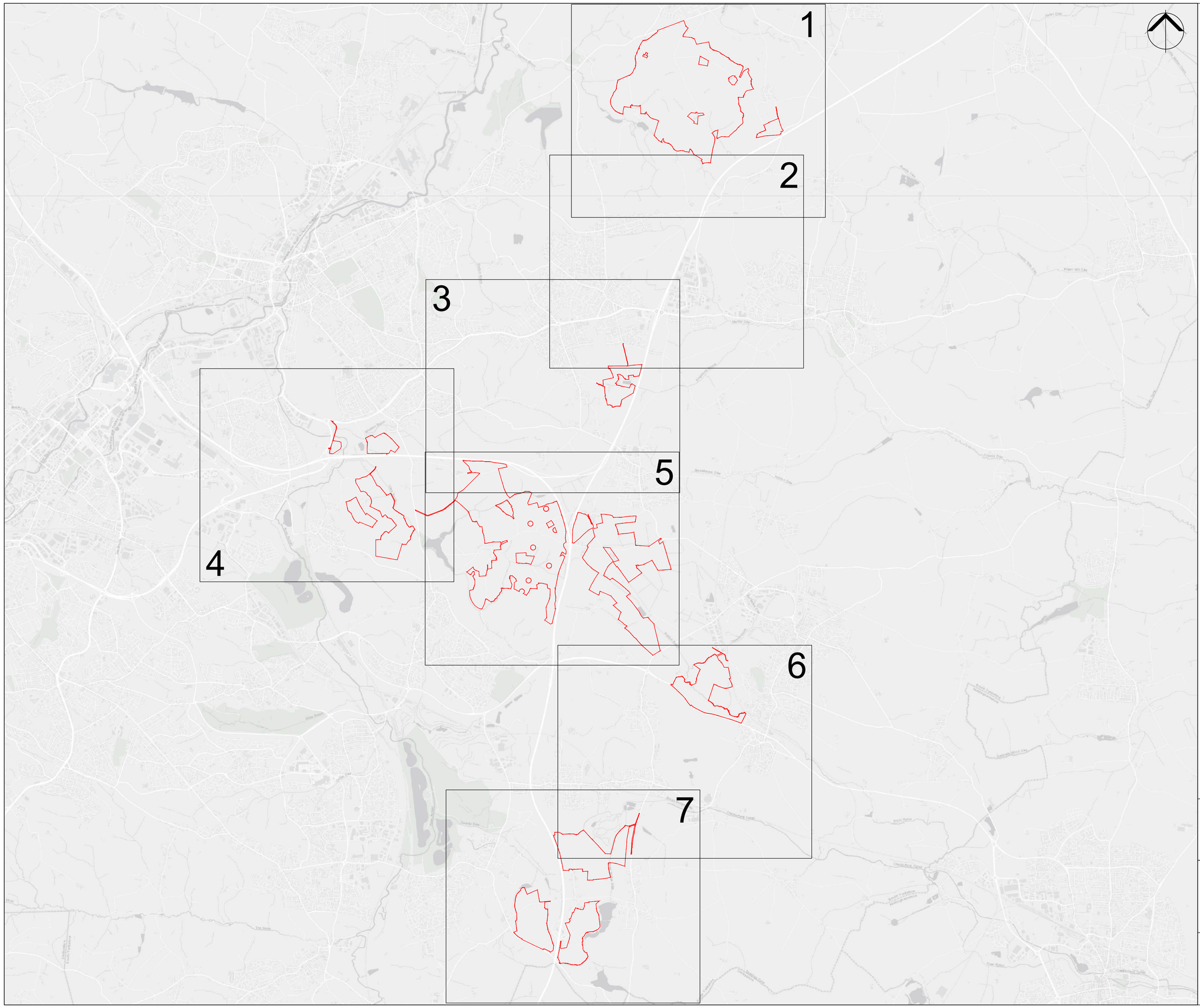

Key

Order Limits

Disclaimer: The Proposed DCO Limits are indicative and subject to revision and change

SCALE: NTS	VERSION: A01
SIZE: A1	DRAWN: IE
PROJECT: Whitestone Solar Farm	CHECKED: SG
DATE: 11/09/2025	APPROVED: SG

Indicative Mitigation Masterplan
Sheet 8 of 8
Whitestone Solar Farm

WHITESTONE solar farm

Sources: Esri, TomTom, Garmin, FAO, NOAA, USGS, © OpenStreetMap contributors, and the GIS User Community. Reproduced from Ordnance Survey digital map data © Crown copyright 2025. All rights reserved. License number 0000848182