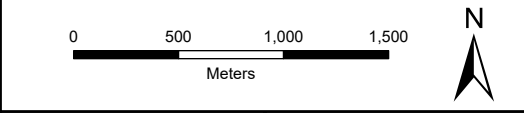
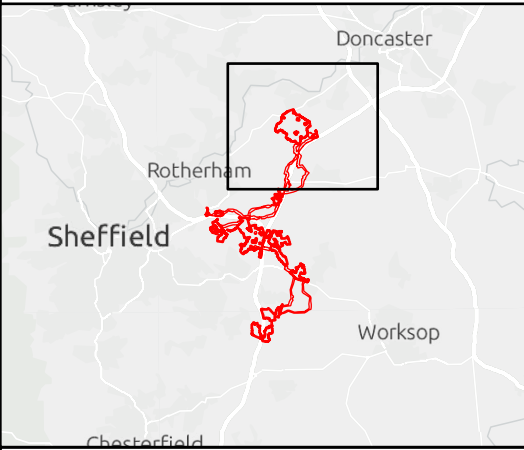



- Site Boundary
- Cable Corridor Options
- 3km Study Area
- Viewpoint Location
- Solar Areas Zone of Theoretical Visibility
- Additional Visibility (Substation)
- Additional Visibility (BESS)

Disclaimer: The Proposed DCO Limits are indicative and subject to revision and change




SCALE: See Scale Bar	VERSION: A01
SIZE: A3	DRAWN: RW
PROJECT: 0720724	CHECKED: PM
DATE: 05/09/2025	APPROVED: SK

Figure 7.5.1
Representative Viewpoints and ZTV W1
Draft Environmental Statement
Whitestone Solar Farm



ERM



WHITESTONE
solar farm

PROJECTION: British National Grid