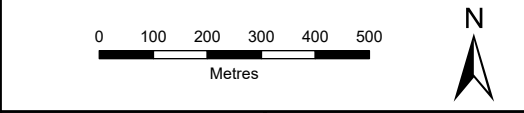
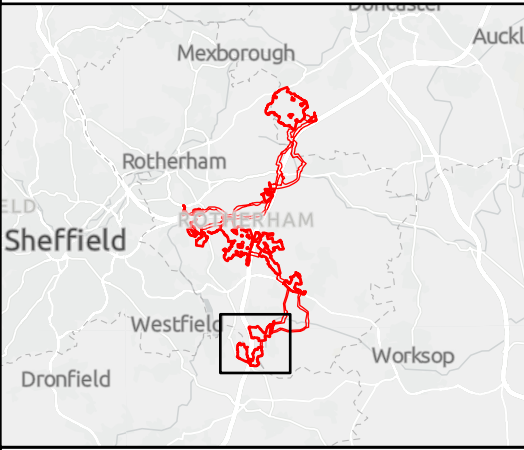


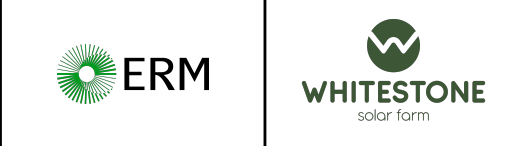
- Site Boundary
- Cable Corridor Options
- Potential Solar Areas
- Mitigation Areas
- Lapwing Territory
- Possible

Disclaimer: The Proposed DCO Limits are indicative and subject to revision and change



SCALE: See Scale Bar	VERSION: A01
SIZE: A3	DRAWN: RW
PROJECT: 0720724	CHECKED: HT
DATE: 29/08/2025	APPROVED: SK

Figure 6.6.8
Breeding Bird Survey Results - Lapwing, Grey Partridge and Yellow Wagtail: W3
Breeding Bird Survey TA
Whitestone Solar Farm



PROJECTION: British National Grid