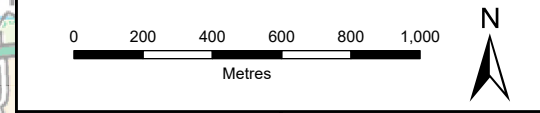
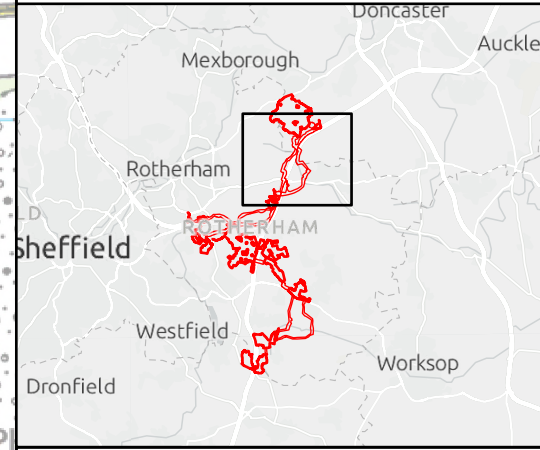



- Site Boundary
- Cable Corridor Options
- UK Habitat Classification**
- Area Habitats**
- c1a - arable field margins
- c1c - cereal crops
- c1c7 - other cereal crops
- g - grassland
- g3c - other neutral grassland
- g4 - modified grassland
- h3 - dense scrub
- h3h - mixed scrub
- r1g - other standing water
- u1b - developed land, sealed surface
- u1b5 - buildings
- u1c - artificial unvegetated unsealed surface
- u1e - built linear features
- u1f - sparsely vegetated urban land
- w1g - other woodland, broadleaved
- w1h - other woodland, mixed
- w2c - other coniferous woodland
- Hedgerows**
- h2a - Native hedgerow
- Linear Watercourse**
- r2b - Other rivers and streams
- Individual Tree

Disclaimer: The Proposed DCO Limits are indicative and subject to revision and change




SCALE: See Scale Bar	VERSION: A01
SIZE: A3	DRAWN: RW
PROJECT: 0720724	CHECKED: EI
DATE: 02/09/2025	APPROVED: SK

Figure 6.2.2a
UK Habitat Classification: The Cable
Corridor Options
Draft ES TA
Whitestone Solar Farm

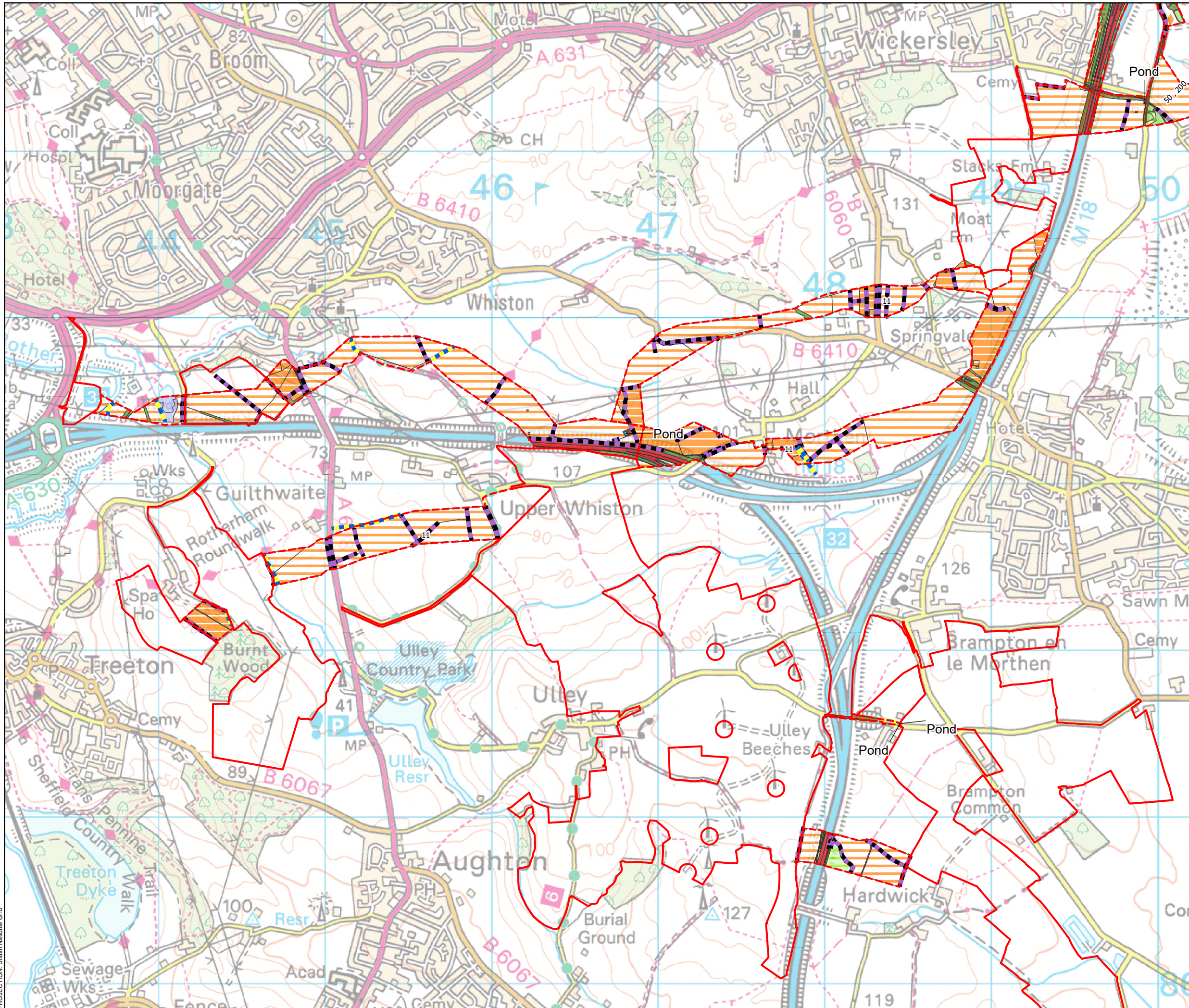


ERM



WHITESTONE
solar farm

PROJECTION: British National Grid



Site Boundary
 Cable Corridor Options

UK Habitat Classification

Area Habitats

- c1c - cereal crops
- f2 - fen, marsh and swamp
- g - grassland
- g3c - other neutral grassland
- g4 - modified grassland
- h3 - dense scrub
- h3h - mixed scrub
- r1g - other standing water
- u1b - developed land, sealed surface
- u1b5 - buildings
- u1c - artificial unvegetated unsealed surface
- u1e - built linear features
- u1f - sparsely vegetated urban land
- w1g - other woodland, broadleaved
- w1h - other woodland, mixed
- w2c - other coniferous woodland

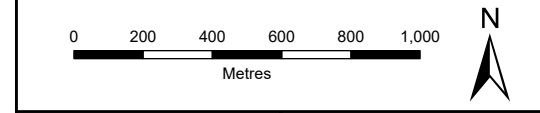
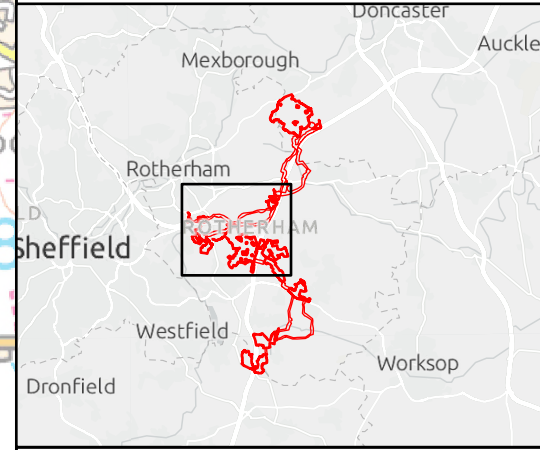
Hedgerows

- h2a - Native hedgerow

Linear Watercourse

- r2b - Other rivers and streams
- r2 - Rivers and streams

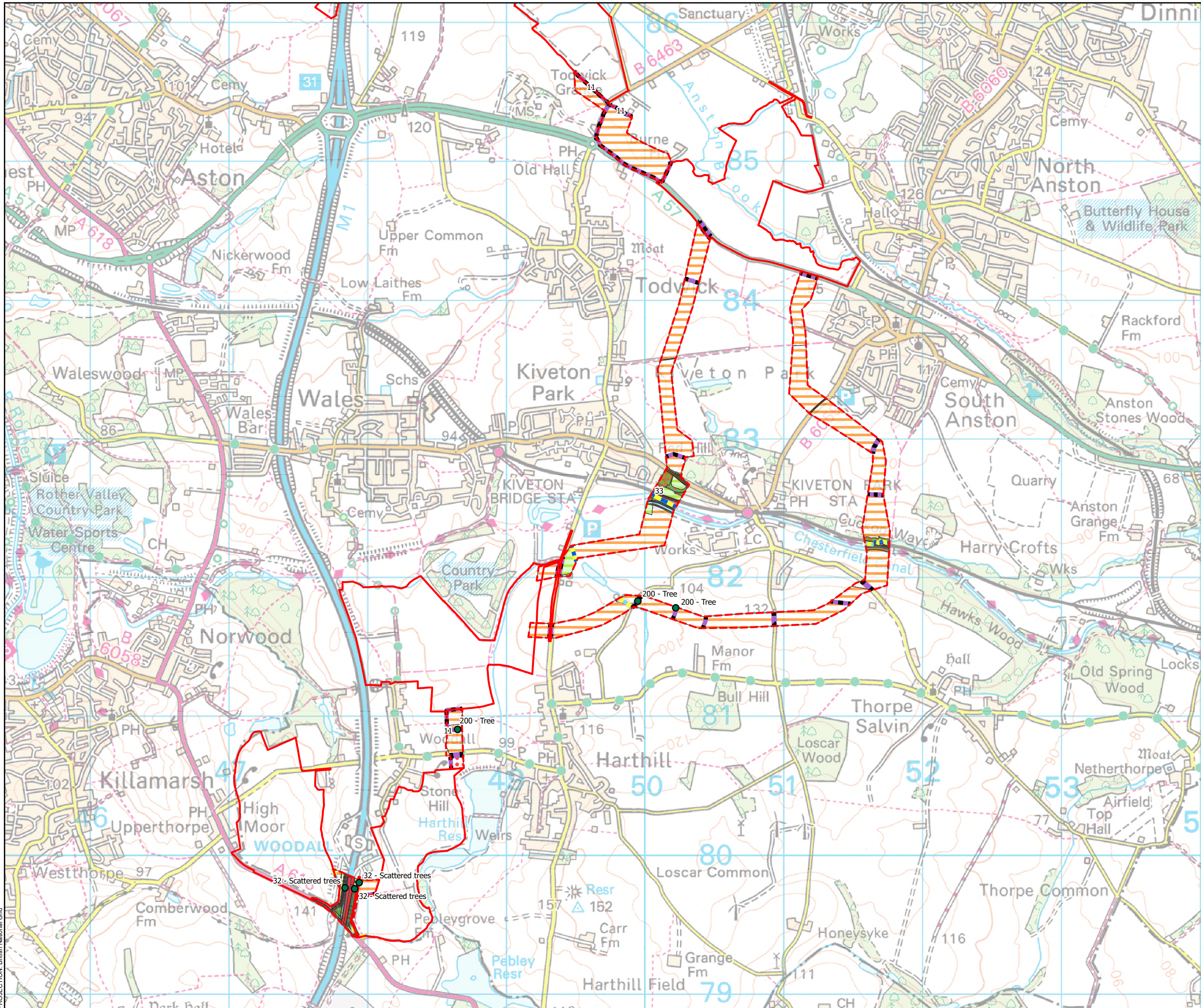
Disclaimer: The Proposed DCO Limits are indicative and subject to revision and change



SCALE: See Scale Bar	VERSION: A01
SIZE: A3	DRAWN: RW
PROJECT: 0720724	CHECKED: EI
DATE: 02/09/2025	APPROVED: SK

Figure 6.2.2b
UK Habitat Classification: The Cable
Corridor Options
Draft ES TA
Whitestone Solar Farm

PROJECTION: British National Grid



Site Boundary
 Cable Corridor Options

UK Habitat Classification

Area Habitats

- c1c - cereal crops
- g - grassland
- g3c - other neutral grassland
- h3h - mixed scrub
- r1g - other standing water
- s - sparsely vegetated land
- u1b - developed land, sealed surface
- u1b5 - buildings
- u1e - built linear features
- u1f - sparsely vegetated urban land
- w1g - other woodland, broadleaved
- w1h - other woodland, mixed

Hedgerows

- h2a - Native hedgerow

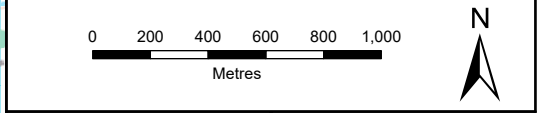
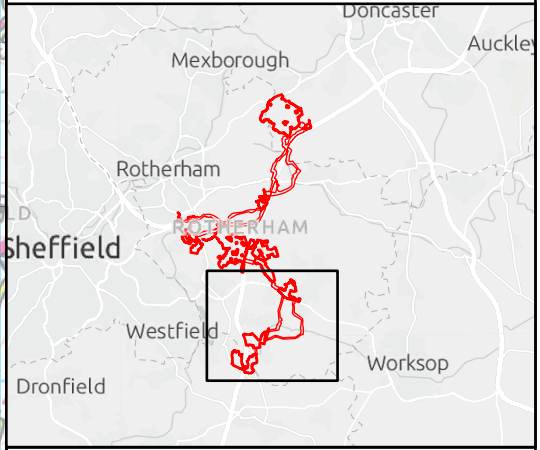
Linear Watercourse

- r2b - Other rivers and streams
- r2 - Rivers and streams

Grassland

- g3c - Other neutral grassland
- Individual Tree

Disclaimer: The Proposed DCO Limits are indicative and subject to revision and change



SCALE: See Scale Bar	VERSION: A01
SIZE: A3	DRAWN: RW
PROJECT: 0720724	CHECKED: EI
DATE: 02/09/2025	APPROVED: SK

Figure 6.2.2c
UK Habitat Classification: The Cable Corridor Options
 Draft ES TA
 Whitestone Solar Farm

PROJECTION: British National Grid